

# TRAFFIC CRASH REPORT

\*DENOTES MANDATORY FIELD FOR SUPPLEMENT REPORT

LOCAL REPORT NUMBER \*

24-OPD-1096

<input type="checkbox"/> PHOTOS TAKEN <input type="checkbox"/> SECONDARY CRASH		<input type="checkbox"/> OH-2 <input type="checkbox"/> OH-1P <input type="checkbox"/> PRIVATE PROPERTY	LOCAL INFORMATION <b>REPORTING AGENCY NAME *</b> Oxford Police Department		<b>NCIC *</b> 00907		<b>HIT/SKIP</b> <input type="checkbox"/> 1 - SOLVED <input type="checkbox"/> 2 - UNSOLVED	<b>NUMBER OF UNITS</b> 2	<b>UNIT IN ERROR</b> <input type="checkbox"/> 98 - ANIMAL <input type="checkbox"/> 99 - UNKNOWN		
<b>COUNTY*</b> 9	<b>LOCALITY*</b> 1 - CITY 2 - VILLAGE 3 - TOWNSHIP 1	<b>LOCATION: CITY, VILLAGE, TOWNSHIP*</b> Oxford			<b>CRASH DATE / TIME*</b> 11/23/2024 11:42		<b>CRASH SEVERITY</b> <input type="checkbox"/> 1 - FATAL <input type="checkbox"/> 2 - SERIOUS INJURY SUSPECTED <input type="checkbox"/> 3 - MINOR INJURY SUSPECTED <input type="checkbox"/> 4 - INJURY POSSIBLE <input type="checkbox"/> 5 - PROPERTY DAMAGE ONLY				
LOCATION	<b>ROUTE TYPE</b> <input type="checkbox"/> 1 - NORTH <input type="checkbox"/> 2 - SOUTH <input type="checkbox"/> 3 - EAST <input type="checkbox"/> 4 - WEST	<b>ROUTE NUMBER</b> 1	<b>LOCATION ROAD NAME</b> POPLAR		<b>ROAD TYPE</b> ST	<b>LATITUDE DECIMAL DEGREES</b> 39.513199		<b>LONGITUDE DECIMAL DEGREES</b> -84.740296			
	<b>ROUTE TYPE</b> <input type="checkbox"/> 1 - NORTH <input type="checkbox"/> 2 - SOUTH <input type="checkbox"/> 3 - EAST <input type="checkbox"/> 4 - WEST	<b>ROUTE NUMBER</b> 218	<b>REFERENCE ROAD NAME (ROAD, MILEPOST, HOUSE #)</b> 218		<b>ROAD TYPE</b>						
<b>REFERENCE POINT</b> <input type="checkbox"/> 1 - INTERSECTION <input type="checkbox"/> 2 - MILE POST <input type="checkbox"/> 3 - HOUSE #		<b>DIRECTION FROM REFERENCE</b> <input type="checkbox"/> 1 - NORTH <input type="checkbox"/> 2 - SOUTH <input type="checkbox"/> 3 - EAST <input type="checkbox"/> 4 - WEST		<b>ROUTE TYPE</b> IR - INTERSTATE ROUTE (TP) US - FEDERAL US ROUTE SR - STATE ROUTE CR - NUMBERED COUNTY ROUTE TR - NUMBERED TOWNSHIP ROUTE	<b>ROAD TYPE</b> AL - ALLEY AV - AVENUE BL - BOULEVARD CR - CIRCLE CT - COURT DR - DRIVE HE - HEIGHTS		HW - HIGHWAY LA - LANE MP - MILEPOST OV - OVAL PK - PARKWAY PI - PIKE PL - PLACE		<b>INTERSECTION RELATED</b> <input type="checkbox"/> WITHIN INTERSECTION OR ON APPROACH <input type="checkbox"/> WITHIN INTERCHANGE AREA		
<b>DISTANCE FROM REFERENCE</b> _____		<b>DISTANCE UNIT OF MEASURE</b> <input type="checkbox"/> 1 - MILES <input type="checkbox"/> 2 - FEET <input type="checkbox"/> 3 - YARDS		<b>ROADWAY</b> <input type="checkbox"/> ROADWAY DIVIDED		<b>NUMBER OF APPROACHES</b> _____					
<b>LOCATION OF FIRST HARMFUL EVENT</b> <input type="checkbox"/> 1 - ON ROADWAY <input type="checkbox"/> 2 - ON SHOULDER <input type="checkbox"/> 3 - IN MEDIAN <input type="checkbox"/> 4 - ON ROADSIDE <input type="checkbox"/> 5 - ON GORE <input type="checkbox"/> 6 - OUTSIDE TRAFFIC WAY <input type="checkbox"/> 7 - ON RAMP <input type="checkbox"/> 8 - OFF RAMP			<b>MANNER OF CRASH COLLISION/IMPACT</b> <input type="checkbox"/> 1 - NOT COLLISION BETWEEN TWO MOTOR VEHICLES IN TRANSPORT <input type="checkbox"/> 2 - REAR-END <input type="checkbox"/> 3 - HEAD-ON <input type="checkbox"/> 4 - REAR-TO-REAR <input type="checkbox"/> 5 - BACKING <input type="checkbox"/> 6 - ANGLE <input type="checkbox"/> 7 - SIDESWIPE, SAME DIRECTION <input type="checkbox"/> 8 - SIDESWIPE, OPPOSITE DIRECTION <input type="checkbox"/> 9 - OTHER / UNKNOWN			<b>DIRECTION OF TRAVEL</b> <input type="checkbox"/> 1 - NORTH <input type="checkbox"/> 2 - SOUTH <input type="checkbox"/> 3 - EAST <input type="checkbox"/> 4 - WEST		<b>MEDIAN TYPE</b> <input type="checkbox"/> 1 - DIVIDED FLUSH MEDIAN (<4 FEET) <input type="checkbox"/> 2 - DIVIDED FLUSH MEDIAN (≥4 FEET) <input type="checkbox"/> 3 - DIVIDED, DEPRESSED MEDIAN <input type="checkbox"/> 4 - DIVIDED, RAISED MEDIAN (ANY TYPE) <input type="checkbox"/> 9 - OTHER / UNKNOWN			
<input type="checkbox"/> WORK ZONE RELATED <input type="checkbox"/> WORKERS PRESENT <input type="checkbox"/> LAW ENFORCEMENT PRESENT <input type="checkbox"/> ACTIVE SCHOOL ZONE		<b>WORK ZONE TYPE</b> <input type="checkbox"/> 1 - LANE CLOSURE <input type="checkbox"/> 2 - LANE SHIFT/ CROSSOVER <input type="checkbox"/> 3 - WORK ON SHOULDER OR MEDIAN <input type="checkbox"/> 4 - INTERMITTENT OR MOVING WORK <input type="checkbox"/> 5 - OTHER		<b>LOCATION OF CRASH IN WORK ZONE</b> <input type="checkbox"/> 1 - BEFORE THE 1ST WORK ZONE WARNING SIGN <input type="checkbox"/> 2 - ADVANCE WARNING AREA <input type="checkbox"/> 3 - TRANSITION AREA <input type="checkbox"/> 4 - ACTIVITY AREA <input type="checkbox"/> 5 - TERMINATION AREA		<b>CONTOUR</b> <input type="checkbox"/> 1 - STRAIGHT LEVEL <input type="checkbox"/> 2 - STRAIGHT GRADE <input type="checkbox"/> 3 - CURVE LEVEL <input type="checkbox"/> 4 - CURVE GRADE <input type="checkbox"/> 9 - OTHER / UNKNOWN		<b>CONDITIONS</b> <input type="checkbox"/> 1 - DRY <input type="checkbox"/> 2 - WET <input type="checkbox"/> 3 - SNOW <input type="checkbox"/> 4 - ICE <input type="checkbox"/> 5 - SAND, MUD, DIRT, OIL, GRAVEL <input type="checkbox"/> 6 - WATER (STANDING, MOVING) <input type="checkbox"/> 7 - SLUSH <input type="checkbox"/> 9 - OTHER / UNKNOWN		<b>SURFACE</b> <input type="checkbox"/> 1 - CONCRETE <input type="checkbox"/> 2 - BLACKTOP, BITUMINOUS, ASPHALT <input type="checkbox"/> 3 - BRICK/BLOCK <input type="checkbox"/> 4 - SLAG, GRAVEL, STONE <input type="checkbox"/> 5 - DIRT <input type="checkbox"/> 9 - OTHER / UNKNOWN	
<b>LIGHT CONDITION</b> <input type="checkbox"/> 1 - DAYLIGHT <input type="checkbox"/> 2 - DAWN/DUSK <input type="checkbox"/> 3 - DARK - LIGHTED ROADWAY <input type="checkbox"/> 4 - DARK - ROADWAY NOT LIGHTED <input type="checkbox"/> 5 - DARK - UNKNOWN ROADWAY LIGHTING <input type="checkbox"/> 9 - OTHER / UNKNOWN			<b>WEATHER</b> <input type="checkbox"/> 1 - CLEAR <input type="checkbox"/> 2 - CLOUDY <input type="checkbox"/> 3 - FOG, SMOG, SMOKE <input type="checkbox"/> 4 - RAIN <input type="checkbox"/> 5 - SLEET, HAIL <input type="checkbox"/> 6 - SNOW <input type="checkbox"/> 7 - SEVERE CROSSWINDS <input type="checkbox"/> 8 - BLOWING SAND, SOIL, DIRT, SNOW <input type="checkbox"/> 9 - FREEZING RAIN OR FREEZING DRIZZLE <input type="checkbox"/> 99 - OTHER / UNKNOWN								
<b>NARRATIVE</b> Unit #1 was entering the roadway from an alley in the 200 blk of N. Poplar St. Unit #1 did not see south bound Unit #2 who was traveling south on N. Poplar. Unit #1 was then struck by Unit#2					<p style="text-align: right; color: red;">Not To Scale</p>						
<b>CRASH REPORTED DATE / TIME</b> 11/23/2024 11:45		<b>DISPATCH DATE / TIME</b> 11/23/2024 11:45		<b>ARRIVAL DATE / TIME</b> 11/23/2024 11:48		<b>SCENE CLEARED DATE / TIME</b> 11/23/2024 12:12		<b>REPORT TAKEN BY</b> <input checked="" type="checkbox"/> POLICE AGENCY <input type="checkbox"/> MOTORIST			
<b>TOTAL TIME ROADWAY CLOSED</b>	<b>OTHER INVESTIGATION TIME</b>	<b>TOTAL MINUTES</b> 27	<b>OFFICER'S NAME*</b> Campbell, Jeffrey		<b>CHECKED BY OFFICER'S NAME*</b> Jenkins, Joshua		<input type="checkbox"/> SUPPLEMENT <small>(CORRECTION OR ADDITION TO AN EXISTING REPORT SENT TO ODPS)</small>				
			<b>OFFICER'S BADGE NUMBER*</b> 52		<b>CHECKED BY OFFICER'S BADGE NUMBER*</b> 33						

**UNIT #** 1 **OWNER NAME:** LAST, FIRST, MIDDLE (  SAME AS DRIVER )  
**JURCAGO, SIERRA**

**OWNER PHONE:** INCLUDE AREA CODE (  SAME AS DRIVER )

**OWNER ADDRESS:** STREET, CITY, STATE, ZIP (  SAME AS DRIVER )  
 869 BROOKFIELD DR , AURORA, OH, 442028020

**COMMERCIAL CARRIER:** NAME, ADDRESS, CITY, STATE, ZIP **COMMERCIAL CARRIER PHONE:** INCLUDE AREA CODE

**DAMAGE**

**DAMAGE SCALE**

1 - NONE 3 - FUNCTIONAL DAMAGE  
 2 - MINOR DAMAGE 4 - DISABLING DAMAGE  
 9 - UNKNOWN

**DAMAGED AREA(S)**  
 INDICATE ALL THAT APPLY

**LP STATE** OH **LICENSE PLATE #** JDB8540 **VEHICLE IDENTIFICATION #** 2GNAXSEV1K6208955 **VEHICLE YEAR** 2019 **VEHICLE MAKE** CHEVROLET

**INSURANCE VERIFIED** **INSURANCE COMPANY** NATION WIDE **INSURANCE POLICY #** 9234J301420 **COLOR** WHI **VEHICLE MODEL** EQUINOX

**COMMERCIAL**  **GOVERNMENT**  **IN EMERGENCY RESPONSE** **US DOT #** **TOWED BY:** COMPANY NAME

**INTERLOCK DEVICE EQUIPPED**  **HIT/SKIP UNIT** **# OCCUPANTS** 1 **VEHICLE WEIGHT GVWR/GCWR**  
 1 - ≤10K LBS.  
 2 - 10.001 - 26K LBS.  
 3 - > 26K LBS.

**MATERIAL RELEASED** **HAZARDOUS MATERIAL CLASS #** **PLACARD ID #**

**UNIT TYPE** 3

**# of TRAILING UNITS** 0

**WAS VEHICLE OPERATING IN AUTONOMOUS MODE WHEN CRASH OCCURRED?**  
 0 - NO AUTOMATION 3 - CONDITIONAL AUTOMATION 9 - OTHER/UNKNOWN  
 1 - DRIVER ASSISTANCE 4 - HIGH AUTOMATION  
 2 - PARTIAL AUTOMATION 5 - FULL AUTOMATION

**SPECIAL FUNCTION** 1

**CARGO BODY TYPE** 1

**VEHICLE DEFECTS**

**NON-MOTORIST LOCATION**

**ACTION** 4 **PRE-CRASH ACTIONS** 8

**TRAFFICWAY FLOW** 2 **TRAFFIC CONTROL** 6

**# OF THROUGH LANES ON ROAD** 2 **RAIL GRADE CROSSING** 1

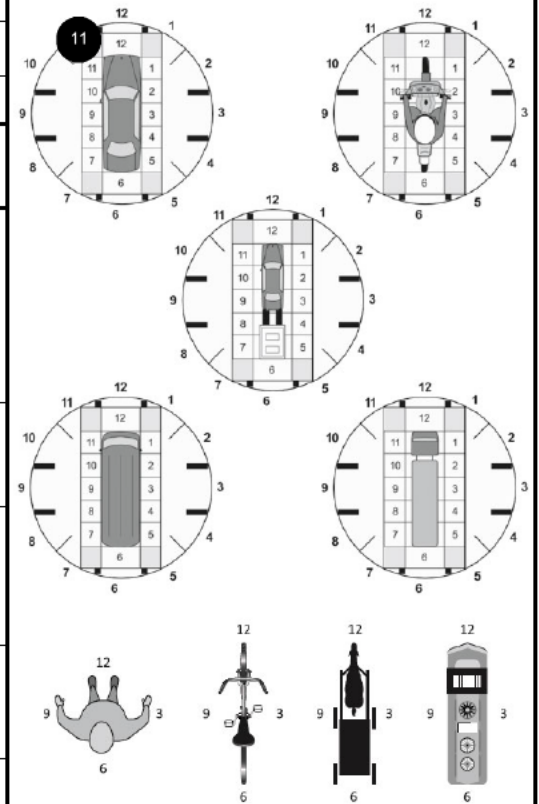
**INITIAL POINT OF CONTACT** 11

**UNIT / NON-MOTORIST DIRECTION**  
 FROM 4 TO 1

**UNIT SPEED** 5 **DETECTED SPEED** 1

**POSTED SPEED** 25 **UNIT NOT AT SCENE** [ 16 ]

1 - PASSENGER CAR 6 - VAN (9-15 SEATS) 12 - GOLF CART 18 - LIMO (LIVERY VEHICLE) 23 - PEDESTRIAN/SKATER  
 2 - PASSENGER VAN (MINIVAN) 7 - MOTORCYCLE 2-WHEELED 13 - SNOWMOBILE 19 - BUS (16+ PASSENGERS) 24 - WHEELCHAIR (ANY TYPE)  
 3 - SPORT UTILITY VEHICLE 8 - MOTORCYCLE 3-WHEELED 14 - SINGLE UNIT TRUCK 20 - OTHER VEHICLE 25 - OTHER NON-MOTORIST  
 4 - PICK UP 9 - AUTOCYCLE 15 - SEMI-TRACTOR 21 - HEAVY EQUIPMENT 26 - BICYCLE  
 5 - CARGO VAN 10 - MOPED OR MOTORIZED BICYCLE 16 - FARM EQUIPMENT 22 - ANIMAL WITH RIDER OR ANIMAL-DRAWN VEHICLE 27 - TRAIN  
 11 - ALL TERRAIN VEHICLE (ATV/UTV) 17 - MOTORHOME 99 - UNKNOWN OR HIT/SKIP



1 - NONE 6 - BUS - CHARTER/TOUR 11 - FIRE 16 - FARM 21 - MAIL CARRIER  
 2 - TAXI 7 - BUS - INTERCITY 12 - MILITARY 17 - MOWING 99 - OTHER / UNKNOWN  
 3 - ELECTRONIC RIDE SHARING 8 - BUS - SHUTTLE 13 - POLICE 18 - SNOW REMOVAL  
 4 - SCHOOL TRANSPORT 9 - BUS - OTHER 14 - PUBLIC UTILITY 19 - TOWING  
 5 - BUS - TRANSIT/COMMUTER 10 - AMBULANCE 15 - CONSTRUCTION EQUIP. 20 - SAFETY SERVICE PATROL

1 - NO CARGO BODY TYPE / NOT APPLICABLE 4 - LOGGING 7 - GRAIN/CHIPS/GRAVEL 11 - DUMP 99 - OTHER / UNKNOWN  
 2 - BUS 5 - INTERMODAL CONTAINER CHASSIS 8 - POLE 12 - CONCRETE MIXER  
 3 - VEHICLE TOWING ANOTHER MOTOR VEHICLE 6 - CARGOVAN /ENCLOSED BOX 9 - CARGO TANK 13 - AUTO TRANSPORTER  
 10 - FLAT BED 14 - GARBAGE/REFUSE

1 - TURN SIGNALS 4 - BRAKES 7 - WORN OR SLICK TIRES 9 - MOTOR TROUBLE 99 - OTHER / UNKNOWN  
 2 - HEAD LAMPS 5 - STEERING 8 - TRAILER EQUIPMENT DEFECTIVE 10 - DISABLED FROM PRIOR ACCIDENT  
 3 - TAIL LAMPS 6 - TIRE BLOWOUT

1 - INTERSECTION - MARKED CROSSWALK 4 - MIDBLOCK - MARKED CROSSWALK 7 - SHOULDER/ROADSIDE 10 - DRIVEWAY ACCESS 99 - OTHER / UNKNOWN  
 2 - INTERSECTION - UNMARKED CROSSWALK 5 - TRAVEL LANE - OTHER LOCATION 8 - SIDEWALK 11 - SHARED USE PATHS OR TRAILS  
 3 - INTERSECTION - OTHER 6 - BICYCLE LANE 9 - MEDIAN/CROSSING ISLAND 12 - FIRST RESPONDER AT INCIDENT SCENE

1 - NON-CONTACT 1 - STRAIGHT AHEAD 9 - LEAVING TRAFFIC LANE 15 - WALKING, RUNNING, JOGGING, PLAYING 21 - STANDING OUTSIDE DISABLED VEHICLE  
 2 - NON-COLLISION 2 - BACKING 10 - PARKED 16 - WORKING 99 - OTHER / UNKNOWN  
 3 - STRIKING 3 - CHANGING LANES 11 - SLOWING OR STOPPED IN TRAFFIC 17 - PUSHING VEHICLE 18 - APPROACHING OR LEAVING VEHICLE  
 4 - STRUCK 4 - OVERTAKING/PASSING 12 - DRIVERLESS 19 - STANDING 20 - OTHER NON-MOTORIST  
 5 - BOTH STRIKING & STRUCK 5 - MAKING RIGHT TURN 13 - NEGOTIATING A CURVE 20 - OTHER NON-MOTORIST  
 6 - STRUCK 6 - MAKING LEFT TURN 14 - ENTERING OR CROSSING SPECIFIED LOCATION  
 7 - MAKING U-TURN 7 - MAKING U-TURN  
 8 - ENTERING TRAFFIC LANE  
 9 - OTHER / UNKNOWN

1 - NONE 8 - FOLLOWING TOO CLOSE /ACDA 13 - IMPROPER START FROM A PARKED POSITION 18 - OPERATING DEFECTIVE EQUIPMENT 23 - OPENING DOOR INTO ROADWAY  
 2 - FAILURE TO YIELD 9 - IMPROPER LANE CHANGE 14 - STOPPED OR PARKED ILLEGALLY 19 - LOAD SHIFTING /FALLING/SPILLING 99 - OTHER IMPROPER ACTION  
 3 - RAN RED LIGHT 10 - IMPROPER PASSING 15 - SWERVING TO AVOID 20 - IMPROPER CROSSING  
 4 - RAN STOP SIGN 11 - DROVE OFF ROAD 16 - WRONG WAY 21 - LYING IN ROADWAY  
 5 - UNSAFE SPEED 12 - IMPROPER BACKING 17 - VISION OBSTRUCTION 22 - NOT DISCERNIBLE  
 6 - IMPROPER TURN  
 7 - LEFT OF CENTER

**SEQUENCE OF EVENTS**

1 **20** 1 - OVERTURN/ROLLOVER 7 - SEPARATION OF UNITS 12 - DOWNHILL RUNAWAY 19 - ANIMAL - OTHER 23 - STRUCK BY FALLING, SHIFTING CARGO OR ANYTHING SET IN MOTION BY A MOTOR VEHICLE  
 2 - FIRE/EXPLOSION 8 - RAN OFF ROAD RIGHT 13 - OTHER NON-COLLISION 20 - MOTOR VEHICLE IN TRANSPORT  
 3 - IMMERSION 9 - RAN OFF ROAD LEFT 14 - PEDESTRIAN 21 - PARKED MOTOR VEHICLE  
 4 - JACKKNIFE 10 - CROSS MEDIAN 15 - PEDALCYCLE 22 - WORK ZONE MAINTENANCE EQUIPMENT  
 5 - CARGO / EQUIPMENT LOSS OR SHIFT 11 - CROSS CENTERLINE - OPPOSITE DIRECTION OF TRAVEL 16 - RAILWAY VEHICLE  
 17 - ANIMAL - FARM  
 18 - ANIMAL - DEER

**COLLISION WITH FIXED OBJECT - STRUCK**

25 - IMPACT ATTENUATOR / CRASH CUSHION 31 - GUARDRAIL END 38 - OVERHEAD SIGN POST 45 - EMBANKMENT 52 - BUILDING  
 26 - BRIDGE OVERHEAD STRUCTURE 32 - PORTABLE BARRIER 39 - LIGHT / LUMINARIES SUPPORT 46 - FENCE 53 - TUNNEL  
 27 - BRIDGE PIER OR ABUTMENT 33 - MEDIAN CABLE BARRIER 40 - UTILITY POLE 47 - MAILBOX 54 - OTHER FIXED OBJECT  
 28 - BRIDGE PARAPET 34 - MEDIAN GUARDRAIL BARRIER 41 - OTHER POST, POLE OR SUPPORT 48 - TREE 99 - OTHER / UNKNOWN  
 29 - BRIDGE RAIL 35 - MEDIAN CONCRETE BARRIER 42 - CULVERT 49 - FIRE HYDRANT 50 - WORK ZONE MAINTENANCE EQUIPMENT  
 30 - GUARDRAIL FACE 36 - MEDIAN OTHER BARRIER 43 - CURB 51 - WALL

**FIRST HARMFUL EVENT** 1 **MOST HARMFUL EVENT** 1

**INITIAL POINT OF CONTACT**  
 0 - NO DAMAGE 14 - UNDERCARRIAGE  
 1-12 - REFER TO UNIT DIAGRAM 15 - VEHICLE NOT AT SCENE  
 99 - UNKNOWN  
 13 - TOP

**TRAFFIC**

**TRAFFICWAY FLOW** 2 **TRAFFIC CONTROL** 6

**# OF THROUGH LANES ON ROAD** 2 **RAIL GRADE CROSSING** 1

**UNIT / NON-MOTORIST DIRECTION**  
 FROM 4 TO 1

**UNIT SPEED** 5 **DETECTED SPEED** 1

**POSTED SPEED** 25 **UNIT NOT AT SCENE** [ 16 ]

<b>OWNER</b>	<b>UNIT #</b> 2	<b>OWNER NAME:</b> LAST, FIRST, MIDDLE ( <input type="checkbox"/> SAME AS DRIVER ) BACK, LEE, D	<b>OWNER PHONE:</b> INCLUDE AREA CODE ( <input type="checkbox"/> SAME AS DRIVER ) [REDACTED]
	<b>OWNER ADDRESS:</b> STREET, CITY, STATE, ZIP ( <input type="checkbox"/> SAME AS DRIVER ) 7320 W ELKTON GIFFORD RD, SOMERVILLE, OH, 450649690		
	<b>COMMERCIAL CARRIER:</b> NAME, ADDRESS, CITY, STATE, ZIP		<b>COMMERCIAL CARRIER PHONE:</b> INCLUDE AREA CODE

**DAMAGE**

**DAMAGE SCALE**

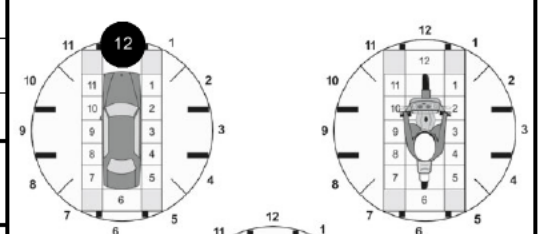
1 - NONE  
2 - MINOR DAMAGE  
3 - FUNCTIONAL DAMAGE  
4 - DISABLING DAMAGE  
9 - UNKNOWN

[ 2 ]

<b>LP STATE</b> OH	<b>LICENSE PLATE #</b> DTV9517	<b>VEHICLE IDENTIFICATION #</b> JHMZE147X2T000822	<b>VEHICLE YEAR</b> 2002	<b>VEHICLE MAKE</b> HONDA
<input checked="" type="checkbox"/> <b>INSURANCE VERIFIED</b>	<b>INSURANCE COMPANY</b> STATE FARM	<b>INSURANCE POLICY #</b> 2990072-SPF-35	<b>COLOR</b> RED	<b>VEHICLE MODEL</b> INSIGHT

**DAMAGED AREA(S)**  
INDICATE ALL THAT APPLY

<input type="checkbox"/> <b>COMMERCIAL</b>	<input type="checkbox"/> <b>GOVERNMENT</b>	<input type="checkbox"/> <b>IN EMERGENCY RESPONSE</b>	<b>US DOT #</b>	<b>TOWED BY:</b> COMPANY NAME
<input type="checkbox"/> <b>INTERLOCK DEVICE EQUIPPED</b>	<input type="checkbox"/> <b>HIT/SKIP UNIT</b>	<b># OCCUPANTS</b> 1	<b>VEHICLE WEIGHT GVWR/GCWR</b> 1 - ≤ 10K LBS. 2 - 10.001 - 26K LBS. 3 - > 26K LBS.	<b>HAZARDOUS MATERIAL</b> <input type="checkbox"/> MATERIAL RELEASED <input type="checkbox"/> PLACARD



**UNIT TYPE**

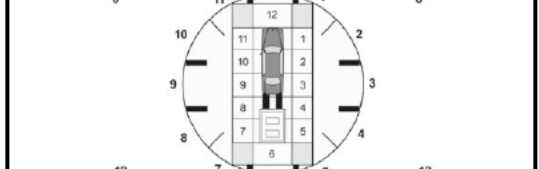
1 - PASSENGER CAR  
2 - PASSENGER VAN (MINIVAN)  
3 - SPORT UTILITY VEHICLE  
4 - PICK UP  
5 - CARGO VAN

6 - VAN (9-15 SEATS)  
7 - MOTORCYCLE 2-WHEELED  
8 - MOTORCYCLE 3-WHEELED  
9 - AUTOCYCLE  
10 - MOPED OR MOTORIZED BICYCLE  
11 - ALL TERRAIN VEHICLE (ATV/UTV)

12 - GOLF CART  
13 - SNOWMOBILE  
14 - SINGLE UNIT TRUCK  
15 - SEMI-TRACTOR  
16 - FARM EQUIPMENT  
17 - MOTORHOME

18 - LIMO (LIVERY VEHICLE)  
19 - BUS (16+ PASSENGERS)  
20 - OTHER VEHICLE  
21 - HEAVY EQUIPMENT  
22 - ANIMAL WITH RIDER OR ANIMAL-DRAWN VEHICLE

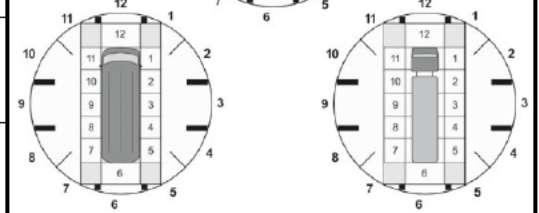
23 - PEDESTRIAN/SKATER  
24 - WHEELCHAIR (ANY TYPE)  
25 - OTHER NON-MOTORIST  
26 - BICYCLE  
27 - TRAIN  
99 - UNKNOWN OR HIT/SKIP



**WAS VEHICLE OPERATING IN AUTONOMOUS MODE WHEN CRASH OCCURRED?**

0 - NO AUTOMATION  
1 - DRIVER ASSISTANCE  
2 - PARTIAL AUTOMATION  
3 - CONDITIONAL AUTOMATION  
4 - HIGH AUTOMATION  
5 - FULL AUTOMATION  
9 - OTHER/UNKNOWN

[ 0 ]



**SPECIAL FUNCTION**

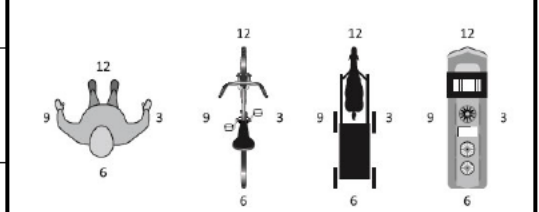
1 - NONE  
2 - TAXI  
3 - ELECTRONIC RIDE SHARING  
4 - SCHOOL TRANSPORT  
5 - BUS - TRANSIT/COMMUTER

6 - BUS - CHARTER/TOUR  
7 - BUS - INTERCITY  
8 - BUS - SHUTTLE  
9 - BUS - OTHER  
10 - AMBULANCE

11 - FIRE  
12 - MILITARY  
13 - POLICE  
14 - PUBLIC UTILITY  
15 - CONSTRUCTION EQUIP.

16 - FARM  
17 - MOWING  
18 - SNOW REMOVAL  
19 - TOWING  
20 - SAFETY SERVICE PATROL

21 - MAIL CARRIER  
99 - OTHER / UNKNOWN



**CARGO BODY TYPE**

1 - NO CARGO BODY TYPE / NOT APPLICABLE  
2 - BUS  
3 - VEHICLE TOWING ANOTHER MOTOR VEHICLE

4 - LOGGING  
5 - INTERMODAL CONTAINER CHASSIS  
6 - CARGOVAN / ENCLOSED BOX

7 - GRAIN/CHIPS/GRAVEL  
8 - POLE  
9 - CARGO TANK  
10 - FLAT BED

11 - DUMP  
12 - CONCRETE MIXER  
13 - AUTO TRANSPORTER  
14 - GARBAGE/REFUSE

99 - OTHER / UNKNOWN

NO DAMAGE [ 0 ]

TOP [ 13 ]

UNDERCARRIAGE [ 14 ]

ALL AREAS [ 15 ]

UNIT NOT AT SCENE [ 16 ]

**VEHICLE DEFECTS**

1 - TURN SIGNALS  
2 - HEAD LAMPS  
3 - TAIL LAMPS

4 - BRAKES  
5 - STEERING  
6 - TIRE BLOWOUT

7 - WORN OR SLICK TIRES  
8 - TRAILER EQUIPMENT DEFECTIVE

9 - MOTOR TROUBLE  
10 - DISABLED FROM PRIOR ACCIDENT

99 - OTHER / UNKNOWN

**NON-MOTORIST LOCATION**

1 - INTERSECTION - MARKED CROSSWALK  
2 - INTERSECTION - UNMARKED CROSSWALK  
3 - INTERSECTION - OTHER

4 - MIDBLOCK - MARKED CROSSWALK  
5 - TRAVEL LANE - OTHER LOCATION  
6 - BICYCLE LANE

7 - SHOULDER/ROADSIDE  
8 - SIDEWALK  
9 - MEDIAN/CROSSING ISLAND

10 - DRIVEWAY ACCESS  
11 - SHARED USE PATHS OR TRAILS  
12 - FIRST RESPONDER AT INCIDENT SCENE

99 - OTHER / UNKNOWN

**INITIAL POINT OF CONTACT**

0 - NO DAMAGE  
1-12 - REFER TO UNIT DIAGRAM  
13 - TOP  
14 - UNDERCARRIAGE  
15 - VEHICLE NOT AT SCENE  
99 - UNKNOWN

[ 12 ]

**ACTION**

1 - NON-CONTACT  
2 - NON-COLLISION  
3 - STRIKING  
4 - STRUCK  
5 - BOTH STRIKING & STRUCK  
9 - OTHER / UNKNOWN

1 - STRAIGHT AHEAD  
2 - BACKING  
3 - CHANGING LANES  
4 - OVERTAKING/PASSING  
5 - MAKING RIGHT TURN  
6 - MAKING LEFT TURN  
7 - MAKING U-TURN  
8 - ENTERING TRAFFIC LANE

9 - LEAVING TRAFFIC LANE  
10 - PARKED  
11 - SLOWING OR STOPPED IN TRAFFIC  
12 - DRIVERLESS  
13 - NEGOTIATING A CURVE  
14 - ENTERING OR CROSSING SPECIFIED LOCATION

15 - WALKING, RUNNING, JOGGING, PLAYING  
16 - WORKING  
17 - PUSHING VEHICLE  
18 - APPROACHING OR LEAVING VEHICLE  
19 - STANDING  
20 - OTHER NON-MOTORIST

21 - STANDING OUTSIDE DISABLED VEHICLE  
99 - OTHER / UNKNOWN

**TRAFFIC**

**TRAFFICWAY FLOW**  
1 - ONE-WAY  
2 - TWO-WAY

[ 2 ]

**TRAFFIC CONTROL**  
1 - ROUNDABOUT  
2 - SIGNAL  
3 - FLASHER  
4 - STOP SIGN  
5 - YIELD SIGN  
6 - NO CONTROL

[ 6 ]

**CONTRIBUTING CIRCUMSTANCES**

1 - NONE  
2 - FAILURE TO YIELD  
3 - RAN RED LIGHT  
4 - RAN STOP SIGN  
5 - UNSAFE SPEED  
6 - IMPROPER TURN  
7 - LEFT OF CENTER

8 - FOLLOWING TOO CLOSE / ACDA  
9 - IMPROPER LANE CHANGE  
10 - IMPROPER PASSING  
11 - DROVE OFF ROAD  
12 - IMPROPER BACKING

13 - IMPROPER START FROM A PARKED POSITION  
14 - STOPPED OR PARKED ILLEGALLY  
15 - SWERVING TO AVOID  
16 - WRONG WAY  
17 - VISION OBSTRUCTION

18 - OPERATING DEFECTIVE EQUIPMENT  
19 - LOAD SHIFTING / FALLING/SPILLING  
20 - IMPROPER CROSSING  
21 - LYING IN ROADWAY  
22 - NOT DISCERNIBLE

23 - OPENING DOOR INTO ROADWAY  
99 - OTHER IMPROPER ACTION

**# OF THROUGH LANES ON ROAD**

[ 2 ]

**RAIL GRADE CROSSING**

1 - NOT INVOLVED  
2 - INVOLVED-ACTIVE CROSSING  
3 - INVOLVED-PASSIVE CROSSING

[ 1 ]

**SEQUENCE OF EVENTS**

1 [ 20 ]

2 [ ]

3 [ ]

4 [ ]

5 [ ]

6 [ ]

1 [ ]

**FIRST HARMFUL EVENT** [ 1 ] **MOST HARMFUL EVENT** [ 1 ]

**UNIT / NON-MOTORIST DIRECTION**

FROM [ 1 ] TO [ 2 ]

1 - NORTH  
2 - SOUTH  
3 - EAST  
4 - WEST  
5 - NORTHEAST  
6 - NORTHWEST  
7 - SOUTHEAST  
8 - SOUTHWEST  
9 - OTHER / UNKNOWN

**UNIT SPEED**

[ 20 ]

**POSTED SPEED**

[ 25 ]

**DETECTED SPEED**

1 - STATED / ESTIMATED SPEED  
2 - CALCULATED / EDR  
3 - UNDETERMINED

[ 1 ]

# MOTORIST / Non-MOTORIST

LOCAL REPORT NUMBER  
24-OPD-1096

<b>UNIT #</b> 1	<b>NAME: LAST, FIRST, MIDDLE</b> JURCAGO, SIERRA, NOEL				<b>DATE OF BIRTH</b> 12/09/2002		<b>AGE</b> 21	<b>GENDER</b> F			
<b>ADDRESS: STREET, CITY, STATE, ZIP</b> 869 BROOKFIELD DR , AURORA, OH, 442028020					<b>CONTACT PHONE - INCLUDE AREA CODE</b> [REDACTED]						
<b>INJURIES</b> 5	<b>INJURED TAKEN BY</b> [REDACTED]	<b>EMS AGENCY (NAME)</b>	<b>INJURED TAKEN TO: MEDICAL FACILITY (NAME, CITY)</b>		<b>SAFETY EQUIPMENT USED</b> 4	<input type="checkbox"/> DOT-COMPLIANT <input checked="" type="checkbox"/> MC HELMET	<b>SEATING POSITION</b> 1	<b>AIR BAG USAGE</b> 1	<b>EJECTION</b> 1	<b>TRAPPED</b> 1	
<b>OL STATE</b> [REDACTED]	<b>OPERATOR LICENSE NUMBER</b> [REDACTED]		<b>OFFENSE CHARGED</b> 4511.44		<b>LOCAL CODE</b> <input type="checkbox"/>	<b>OFFENSE DESCRIPTION</b> RIGHT OF WAY ON PUBLIC HIGHWAY			<b>CITATION NUMBER</b> 392207		
<b>OL CLASS</b> 4	<b>ENDORSEMENT</b>	<b>RESTRICTION SELECT UP TO 3</b> 3		<b>DRIVER DISTRACTED BY</b> 1	<b>ALCOHOL / DRUG SUSPECTED</b> <input type="checkbox"/> ALCOHOL <input type="checkbox"/> MARIJUANA <input type="checkbox"/> OTHER DRUG		<b>CONDITION</b> 1	<b>ALCOHOL TEST</b>		<b>DRUG TEST(S)</b>	
						STATUS		TYPE		RESULTS SELECT UP TO 4	
						1		1		1	

<b>UNIT #</b> 2	<b>NAME: LAST, FIRST, MIDDLE</b> BACK, MATTHEW, LEE				<b>DATE OF BIRTH</b> 11/11/2001		<b>AGE</b> 23	<b>GENDER</b> M			
<b>ADDRESS: STREET, CITY, STATE, ZIP</b> 7320 W ELKTON GIFFORD RD , SOMERVILLE, OH, 450649690					<b>CONTACT PHONE - INCLUDE AREA CODE</b> [REDACTED]						
<b>INJURIES</b> 5	<b>INJURED TAKEN BY</b> [REDACTED]	<b>EMS AGENCY (NAME)</b>	<b>INJURED TAKEN TO: MEDICAL FACILITY (NAME, CITY)</b>		<b>SAFETY EQUIPMENT USED</b> 4	<input type="checkbox"/> DOT-COMPLIANT <input checked="" type="checkbox"/> MC HELMET	<b>SEATING POSITION</b> 1	<b>AIR BAG USAGE</b> 1	<b>EJECTION</b> 1	<b>TRAPPED</b> 1	
<b>OL STATE</b> [REDACTED]	<b>OPERATOR LICENSE NUMBER</b> [REDACTED]		<b>OFFENSE CHARGED</b>		<b>LOCAL CODE</b> <input type="checkbox"/>	<b>OFFENSE DESCRIPTION</b>			<b>CITATION NUMBER</b>		
<b>OL CLASS</b> 4	<b>ENDORSEMENT</b>	<b>RESTRICTION SELECT UP TO 3</b>		<b>DRIVER DISTRACTED BY</b> 1	<b>ALCOHOL / DRUG SUSPECTED</b> <input type="checkbox"/> ALCOHOL <input type="checkbox"/> MARIJUANA <input type="checkbox"/> OTHER DRUG		<b>CONDITION</b> 1	<b>ALCOHOL TEST</b>		<b>DRUG TEST(S)</b>	
						STATUS		TYPE		RESULTS SELECT UP TO 4	
						1		1		1	

<b>UNIT #</b>	<b>NAME: LAST, FIRST, MIDDLE</b>				<b>DATE OF BIRTH</b>		<b>AGE</b>	<b>GENDER</b>			
<b>ADDRESS: STREET, CITY, STATE, ZIP</b>					<b>CONTACT PHONE - INCLUDE AREA CODE</b>						
<b>INJURIES</b>	<b>INJURED TAKEN BY</b>	<b>EMS AGENCY (NAME)</b>	<b>INJURED TAKEN TO: MEDICAL FACILITY (NAME, CITY)</b>		<b>SAFETY EQUIPMENT USED</b>	<input type="checkbox"/> DOT-COMPLIANT <input type="checkbox"/> MC HELMET	<b>SEATING POSITION</b>	<b>AIR BAG USAGE</b>	<b>EJECTION</b>	<b>TRAPPED</b>	
<b>OL STATE</b>	<b>OPERATOR LICENSE NUMBER</b>		<b>OFFENSE CHARGED</b>		<b>LOCAL CODE</b>	<b>OFFENSE DESCRIPTION</b>			<b>CITATION NUMBER</b>		
<b>OL CLASS</b>	<b>ENDORSEMENT</b>	<b>RESTRICTION SELECT UP TO 3</b>		<b>DRIVER DISTRACTED BY</b>	<b>ALCOHOL / DRUG SUSPECTED</b>		<b>CONDITION</b>	<b>ALCOHOL TEST</b>		<b>DRUG TEST(S)</b>	
						STATUS		TYPE		RESULTS SELECT UP TO 4	
						1		1		1	

INJURIES	SEATING POSITION	AIR BAG	OL CLASS	OL RESTRICTION(S)	DRIVER DISTRACTION	TEST STATUS
1 - FATAL 2 - SUSPECTED SERIOUS INJURY 3 - SUSPECTED MINOR INJURY 4 - POSSIBLE INJURY 5 - NO APPARENT INJURY	1 - FRONT - LEFT SIDE (MOTORCYCLE DRIVER) 2 - FRONT - MIDDLE 3 - FRONT - RIGHT SIDE 4 - SECOND - LEFT SIDE (MOTORCYCLE PASSENGER) 5 - SECOND - MIDDLE 6 - SECOND - RIGHT SIDE 7 - THIRD - LEFT SIDE (MOTORCYCLE SIDE CAR) 8 - THIRD - MIDDLE 9 - THIRD - RIGHT SIDE 10 - SLEEPER SECTION OF TRUCK CAB 11 - PASSENGER IN OTHER ENCLOSED CARGO AREA (NON-TRAILING UNIT, BUS, PICK-UP WITH CAP) 12 - PASSENGER IN UNENCLOSED CARGO AREA 13 - TRAILING UNIT 14 - RIDING ON VEHICLE EXTERIOR (NON-TRAILING UNIT) 15 - NON-MOTORIST 99 - OTHER / UNKNOWN	1 - NOT DEPLOYED 2 - DEPLOYED FRONT 3 - DEPLOYED SIDE 4 - DEPLOYED BOTH FRONT/SIDE 5 - NOT APPLICABLE 9 - DEPLOYMENT UNKNOWN  <b>EJECTION</b> 1 - NOT EJECTED 2 - PARTIALLY EJECTED 3 - TOTALLY EJECTED 4 - NOT APPLICABLE  <b>TRAPPED</b> 1 - NOT TRAPPED 2 - EXTRICATED BY MECHANICAL MEANS 3 - FREED BY NON-MECHANICAL MEANS	1 - CLASS A 2 - CLASS B 3 - CLASS C 4 - REGULAR CLASS (OHIO = D) 5 - M/C MOPEO ONLY 6 - NO VALID OL	1 - ALCOHOL INTERLOCK DEVICE 2 - CDL INTRASTATE ONLY 3 - CORRECTIVE LENSES 4 - FARM WAIVER 5 - EXCEPT CLASS A BUS & CLASS B BUS 6 - EXCEPT CLASS A & CLASS B BUS 7 - EXCEPT TRACTOR-TRAILER 8 - INTERMEDIATE LICENSE RESTRICTIONS 9 - LEARNER'S PERMIT RESTRICTIONS 10 - LIMITED TO DAYLIGHT ONLY 11 - LIMITED TO EMPLOYMENT 12 - LIMITED - OTHER 13 - MECHANICAL DEVICES (SPECIAL BRAKES, HAND CONTROLS, OR OTHER ADAPTIVE DEVICES) 14 - MILITARY VEHICLES ONLY 15 - MOTOR VEHICLES WITHOUT AIR BRAKES 16 - OUTSIDE MIRROR 17 - PROSTHETIC AID 18 - OTHER	1 - NOT DISTRACTED 2 - MANUALLY OPERATING AN ELECTRONIC COMMUNICATION DEVICE (TEXTING, TYPING, DIALING) 3 - TALKING ON HANDS-FREE COMMUNICATION DEVICE 4 - TALKING ON HAND-HELD COMMUNICATION DEVICE 5 - OTHER ACTIVITY WITH AN ELECTRONIC DEVICE 6 - PASSENGER 7 - OTHER DISTRACTION INSIDE THE VEHICLE 8 - OTHER DISTRACTION OUTSIDE THE VEHICLE 9 - OTHER / UNKNOWN  <b>CONDITION</b> 1 - APPARENTLY NORMAL 2 - PHYSICAL IMPAIRMENT 3 - EMOTIONAL (E.G., DEPRESSED, ANGRY, DISTURBED) 4 - ILLNESS 5 - FELL ASLEEP, FAINTED, FATIGUED, ETC. 6 - UNDER THE INFLUENCE OF MEDICATIONS / DRUGS / ALCOHOL 9 - OTHER / UNKNOWN	1 - NONE GIVEN 2 - TEST REFUSED 3 - TEST GIVEN, CONTAMINATED SAMPLE / UNUSABLE 4 - TEST GIVEN, RESULTS KNOWN 5 - TEST GIVEN, RESULTS UNKNOWN  <b>ALCOHOL TEST TYPE</b> 1 - NONE 2 - BLOOD 3 - URINE 4 - BREATH 5 - OTHER  <b>DRUG TEST TYPE</b> 1 - NONE 2 - BLOOD 3 - URINE 4 - OTHER  <b>DRUG TEST RESULT(S)</b> 1 - AMPHETAMINES 2 - BARBITURATES 3 - BENZODIAZEPINES 4 - CANNABINOIDS 5 - COCAINE 6 - OPIATES / OPIOIDS 7 - OTHER 8 - NEGATIVE RESULTS
<b>INJURIES TAKEN BY</b>			<b>OL ENDORSEMENT</b>			
1 - NOT TRANSPORTED /TREATED AT SCENE 2 - EMS 3 - POLICE 9 - OTHER / UNKNOWN			H - HAZMAT M - MOTORCYCLE P - PASSENGER N - TANKER Q - MOTOR SCOOTER R - THREE-WHEEL MOTORCYCLE S - SCHOOL BUS T - DOUBLE & TRIPLE TRAILERS X - TANKER / HAZMAT			
<b>SAFETY EQUIPMENT</b>			<b>GENDER</b>			
1 - NONE USED 2 - SHOULDER BELT ONLY USED 3 - LAP BELT ONLY USED 4 - SHOULDER & LAP BELT USED 5 - CHILD RESTRAINT SYSTEM - FORWARD FACING 6 - CHILD RESTRAINT SYSTEM - REAR FACING 7 - BOOSTER SEAT 8 - HELMET USED 9 - PROTECTIVE PADS USED (ELBOWS, KNEES, ETC) 10 - REFLECTIVE CLOTHING 11 - LIGHTING - PEDESTRIAN / BICYCLE ONLY 99 - OTHER / UNKNOWN			F - FEMALE M - MALE U - OTHER / UNKNOWN			

# OCCUPANT / WITNESS ADDENDUM

LOCAL REPORT NUMBER  
24-OPD-1096

<b>OCCUPANT</b>	<b>UNIT #</b>	<b>NAME:</b> LAST, FIRST, MIDDLE			<b>DATE OF BIRTH</b>		<b>AGE</b>	<b>GENDER</b>	
	<b>ADDRESS:</b> STREET, CITY, STATE, ZIP				<b>CONTACT PHONE</b> - INCLUDE AREA CODE				
<b>INJURIES</b>	<b>INJURED TAKEN BY</b>	<b>EMS AGENCY (NAME)</b>	<b>INJURED TAKEN TO: MEDICAL FACILITY (NAME, CITY)</b>	<b>SAFETY EQUIPMENT</b>	<input type="checkbox"/> <b>DOT-COMPLIANT MC HELMET</b>	<b>SEATING POSITION</b>	<b>AIR BAG USAGE</b>	<b>EJECTION</b>	<b>TRAPPED</b>
<b>UNIT #</b>	<b>NAME:</b> LAST, FIRST, MIDDLE			<b>DATE OF BIRTH</b>		<b>AGE</b>	<b>GENDER</b>		
<b>ADDRESS:</b> STREET, CITY, STATE, ZIP				<b>CONTACT PHONE</b> - INCLUDE AREA CODE					
<b>INJURIES</b>	<b>INJURED TAKEN BY</b>	<b>EMS AGENCY (NAME)</b>	<b>INJURED TAKEN TO: MEDICAL FACILITY (NAME, CITY)</b>	<b>SAFETY EQUIPMENT</b>	<input type="checkbox"/> <b>DOT-COMPLIANT MC HELMET</b>	<b>SEATING POSITION</b>	<b>AIR BAG USAGE</b>	<b>EJECTION</b>	<b>TRAPPED</b>
<b>UNIT #</b>	<b>NAME:</b> LAST, FIRST, MIDDLE			<b>DATE OF BIRTH</b>		<b>AGE</b>	<b>GENDER</b>		
<b>ADDRESS:</b> STREET, CITY, STATE, ZIP				<b>CONTACT PHONE</b> - INCLUDE AREA CODE					
<b>INJURIES</b>	<b>INJURED TAKEN BY</b>	<b>EMS AGENCY (NAME)</b>	<b>INJURED TAKEN TO: MEDICAL FACILITY (NAME, CITY)</b>	<b>SAFETY EQUIPMENT</b>	<input type="checkbox"/> <b>DOT-COMPLIANT MC HELMET</b>	<b>SEATING POSITION</b>	<b>AIR BAG USAGE</b>	<b>EJECTION</b>	<b>TRAPPED</b>
<b>UNIT #</b>	<b>NAME:</b> LAST, FIRST, MIDDLE			<b>DATE OF BIRTH</b>		<b>AGE</b>	<b>GENDER</b>		
<b>ADDRESS:</b> STREET, CITY, STATE, ZIP				<b>CONTACT PHONE</b> - INCLUDE AREA CODE					
<b>INJURIES</b>	<b>INJURED TAKEN BY</b>	<b>EMS AGENCY (NAME)</b>	<b>INJURED TAKEN TO: MEDICAL FACILITY (NAME, CITY)</b>	<b>SAFETY EQUIPMENT</b>	<input type="checkbox"/> <b>DOT-COMPLIANT MC HELMET</b>	<b>SEATING POSITION</b>	<b>AIR BAG USAGE</b>	<b>EJECTION</b>	<b>TRAPPED</b>

<b>INJURIES</b>	<b>SAFETY EQUIPMENT USED</b>	<b>SEATING POSITION</b>	<b>AIR BAG USAGE</b>
1 - FATAL 2 - SUSPECTED SERIOUS INJURY 3 - SUSPECTED MINOR INJURY 4 - POSSIBLE INJURY 5 - NO APPARENT INJURY	1 - NONE USED - VEHICLE OCCUPANT 2 - SHOULDER BELT ONLY USED 3 - LAP BELT ONLY USED 4 - SHOULDER & LAP BELT USED 5 - CHILD RESTRAINT SYSTEM - FORWARD FACING 6 - CHILD RESTRAINT SYSTEM - REAR FACING 7 - BOOSTER SEAT 8 - HELMET USED 9 - PROTECTIVE PADS USED (ELBOWS, KNEES, ETC) 10 - REFLECTIVE CLOTHING 11 - LIGHTING - PEDESTRIAN / BICYCLE ONLY 99 - OTHER / UNKNOWN	1 - FRONT - LEFT SIDE (MOTORCYCLE DRIVER) 2 - FRONT - MIDDLE 3 - FRONT - RIGHT SIDE 4 - SECOND - LEFT SIDE (MOTORCYCLE PASSENGER) 5 - SECOND - MIDDLE 6 - SECOND - RIGHT SIDE 7 - THIRD - LEFT SIDE (MOTORCYCLE SIDE CAR) 8 - THIRD - MIDDLE 9 - THIRD - RIGHT SIDE 10 - SLEEPER SECTION OF TRUCK CAB 11 - PASSENGER IN OTHER ENCLOSED CARGO AREA (NON-TRAILING UNIT SUCH AS A BUS, PICK-UP WITH CAP) 12 - PASSENGER IN UNENCLOSED CARGO AREA 13 - TRAILING UNIT 14 - RIDING ON VEHICLE EXTERIOR (NON-TRAILING UNIT) 15 - NON-MOTORIST 99 - OTHER / UNKNOWN	1 - NOT DEPLOYED 2 - DEPLOYED FRONT 3 - DEPLOYED SIDE 4 - DEPLOYED BOTH FRONT/SIDE 5 - NOT APPLICABLE 9 - DEPLOYMENT UNKNOWN
<b>INJURED TAKEN BY</b>			<b>EJECTION</b>
1 - NOT TRANSPORTED / TREATED AT SCENE 2 - EMS 3 - POLICE 9 - OTHER / UNKNOWN			1 - NOT EJECTED 2 - PARTIALLY EJECTED 3 - TOTALLY EJECTED 4 - NOT APPLICABLE
<b>GENDER</b>			<b>TRAPPED</b>
F - FEMALE M - MALE U - OTHER / UNKNOWN			1 - NOT TRAPPED 2 - EXTRICATED BY MECHANICAL MEANS 3 - FREED BY NON-MECHANICAL MEANS

<b>WITNESS</b>	<b>NAME:</b> LAST, FIRST, MIDDLE	<b>DATE OF BIRTH</b>		<b>AGE</b>	<b>GENDER</b>
	<b>ADDRESS:</b> STREET, CITY, STATE, ZIP	<b>CONTACT PHONE</b> - INCLUDE AREA CODE			
<b>WITNESS</b>	<b>NAME:</b> LAST, FIRST, MIDDLE	<b>DATE OF BIRTH</b>		<b>AGE</b>	<b>GENDER</b>
	<b>ADDRESS:</b> STREET, CITY, STATE, ZIP	<b>CONTACT PHONE</b> - INCLUDE AREA CODE			
<b>WITNESS</b>	<b>NAME:</b> LAST, FIRST, MIDDLE	<b>DATE OF BIRTH</b>		<b>AGE</b>	<b>GENDER</b>
	<b>ADDRESS:</b> STREET, CITY, STATE, ZIP	<b>CONTACT PHONE</b> - INCLUDE AREA CODE			